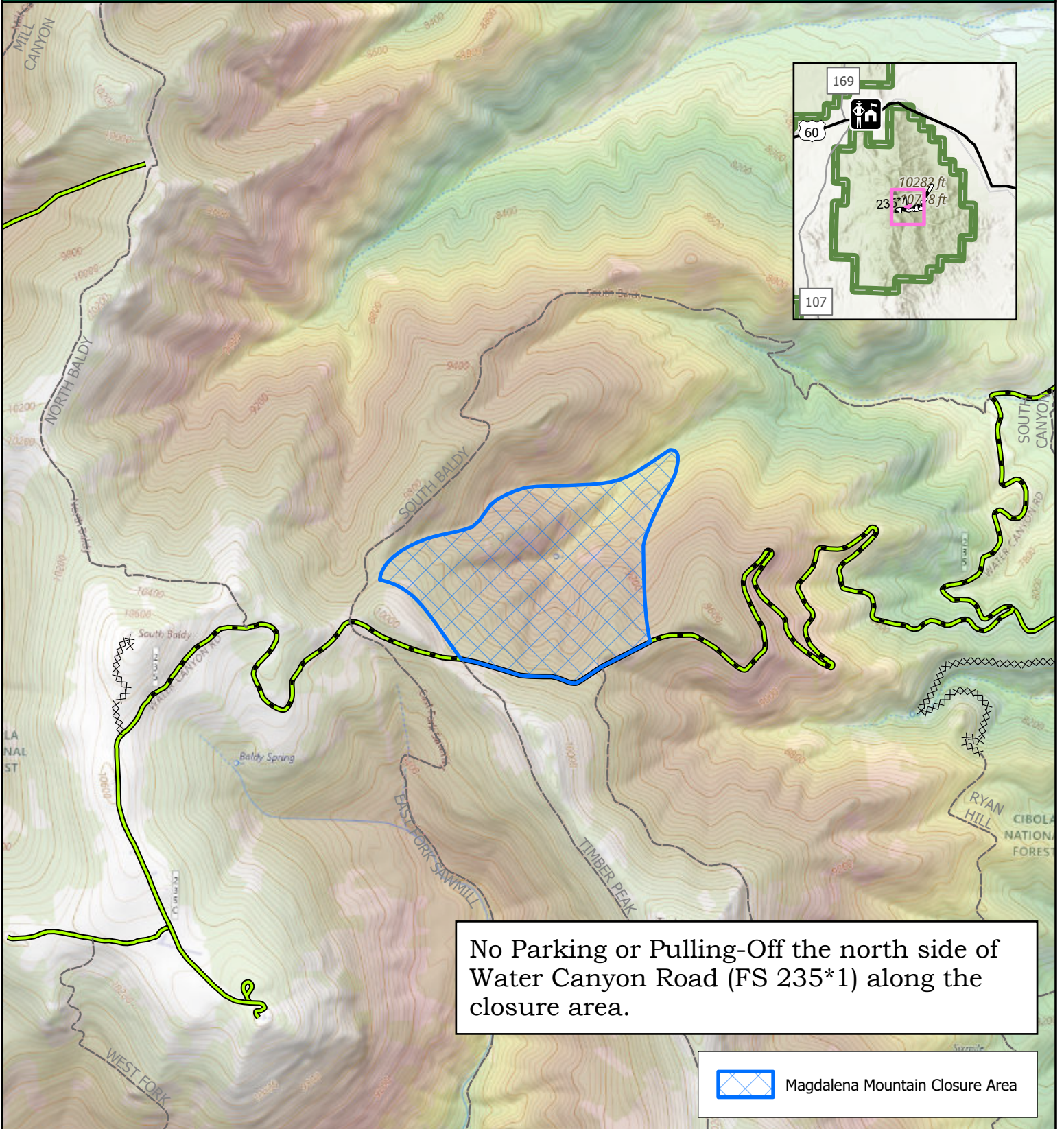





**CLOSURE ORDER # 03-03-03-24-07 | MAGDALENA RANGER DISTRICT**




No Parking or Pulling-Off the north side of Water Canyon Road (FS 235\*1) along the closure area.

 Magdalena Mountain Closure Area

Coordinate System: NAD 1983 2011 UTM Zone 13N  
Projection: Transverse Mercator  
Datum: NAD 1983 2011

Date: 5/24/2024

USDA is an equal opportunity provider, employer and lender



This product is reproduced from geospatial information prepared by the USDA Forest Service. Geospatial information and GIS product accuracy may vary. Using GIS products for purposes other than those for which they were created may yield inaccurate or misleading results. USDA Forest Service reserves the right to correct, update, modify or replace GIS products without notification