

### FIRE

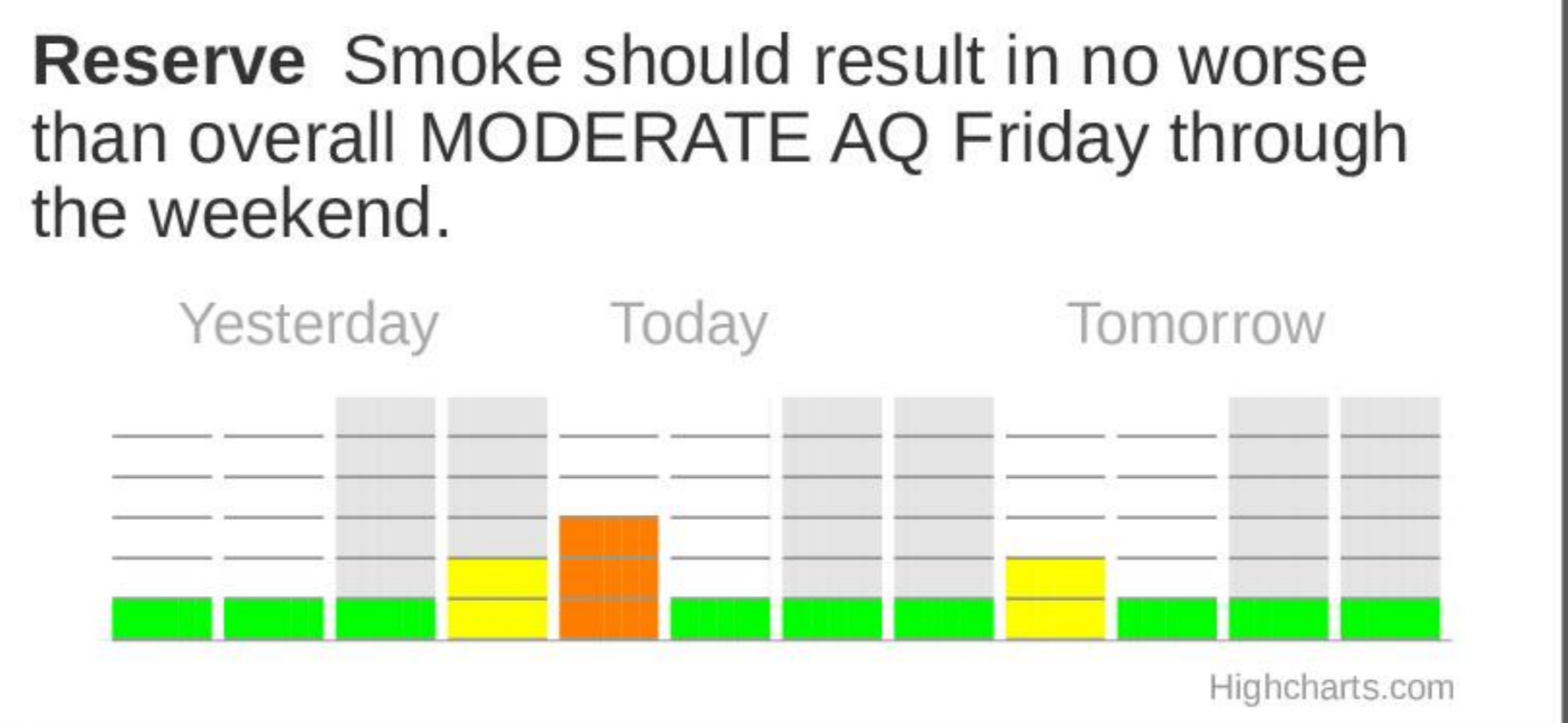
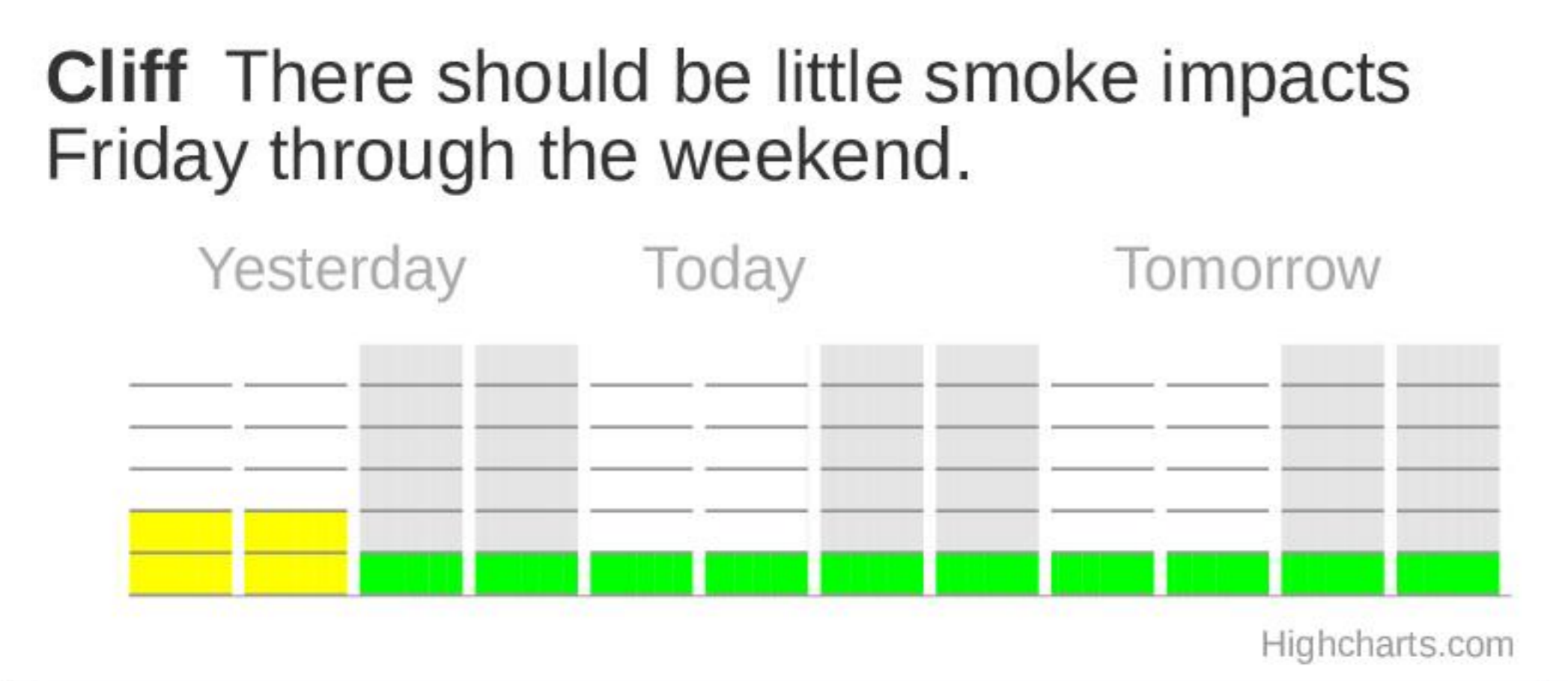
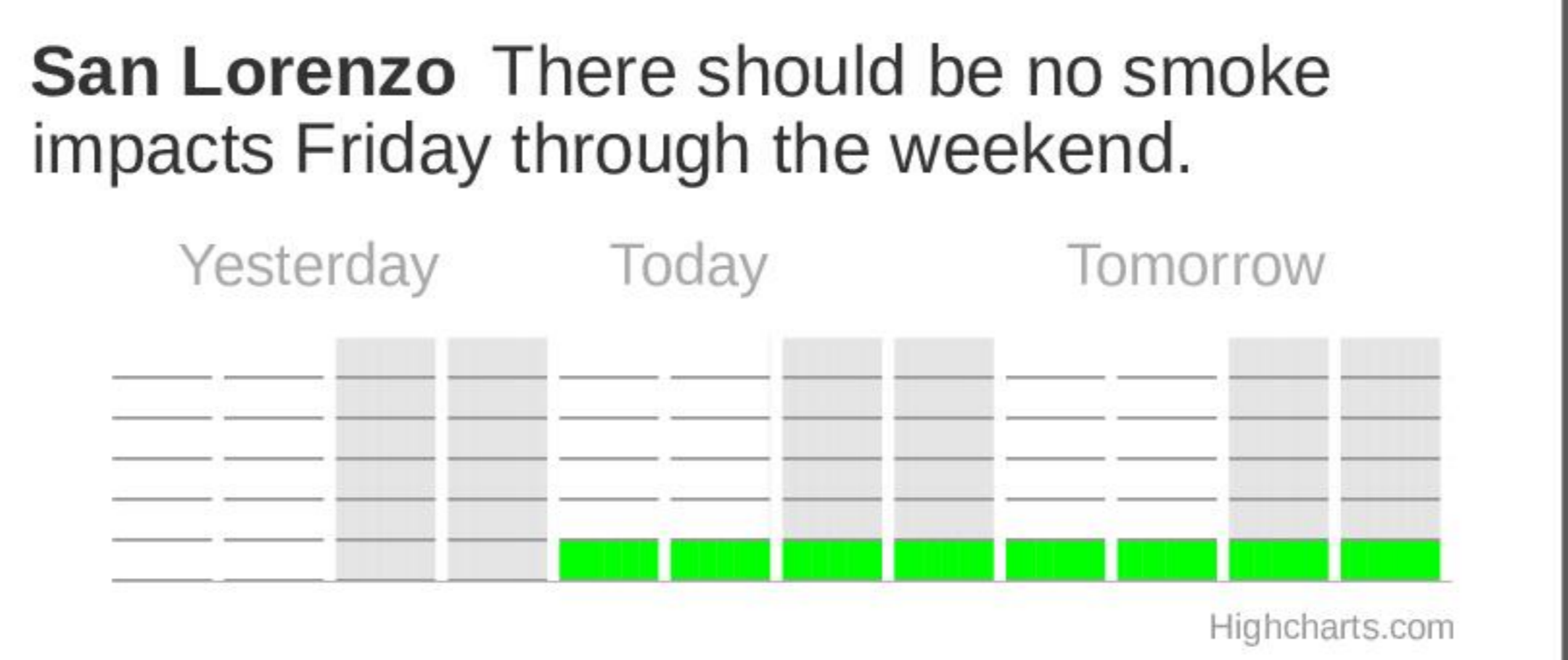
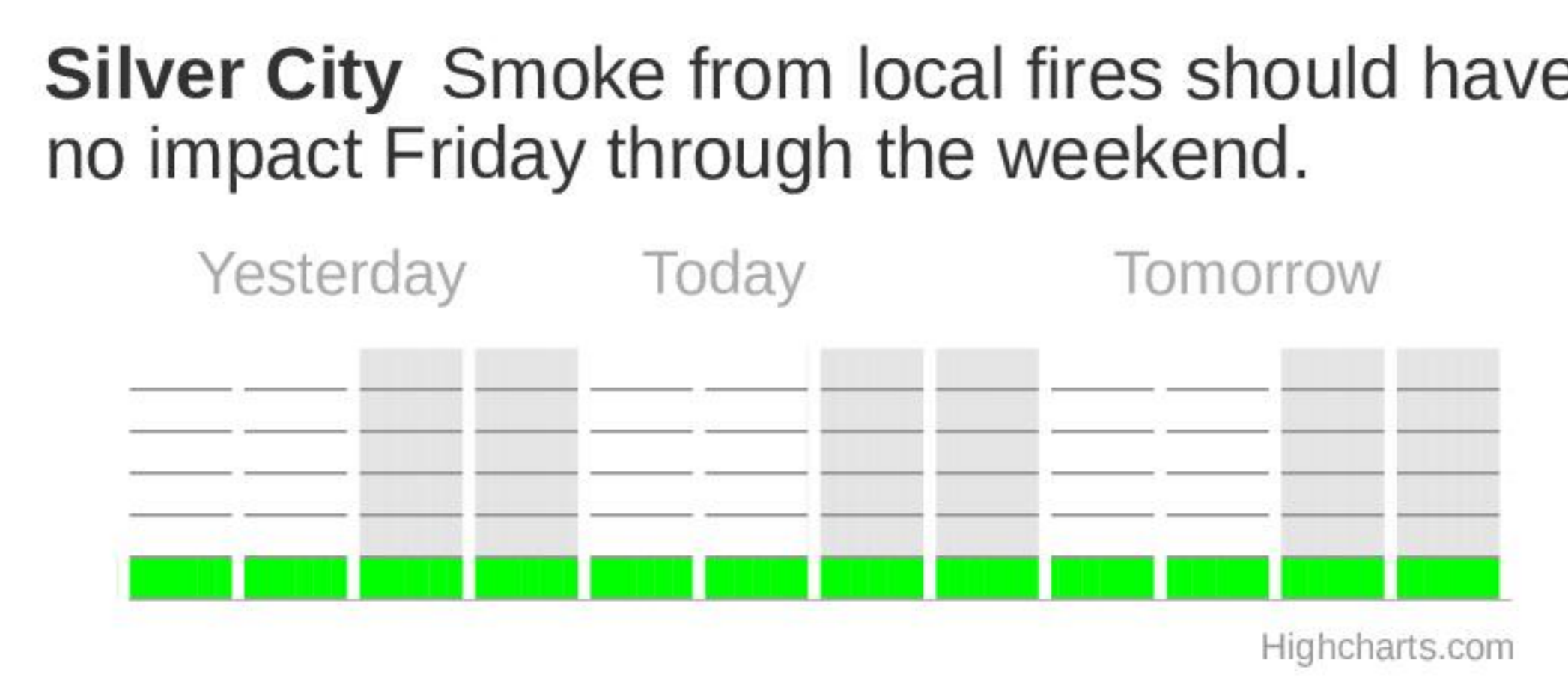
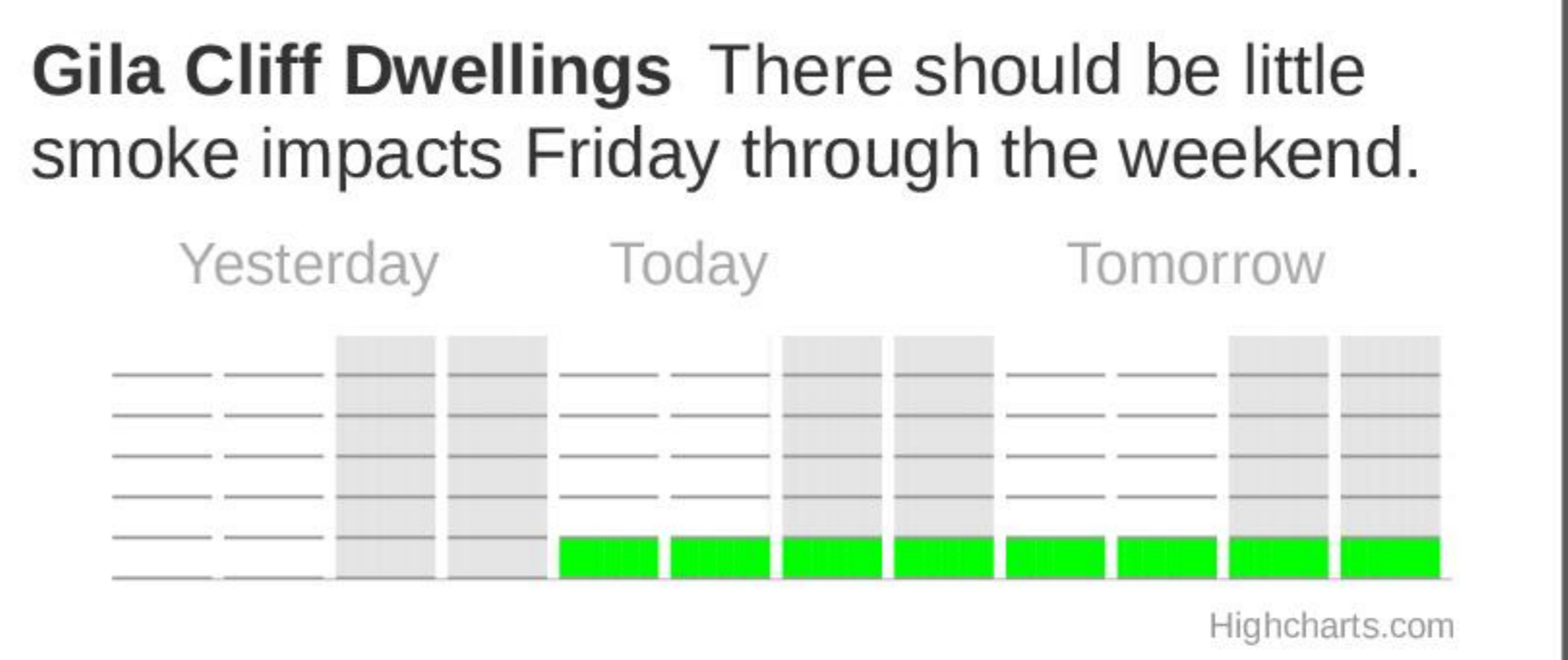
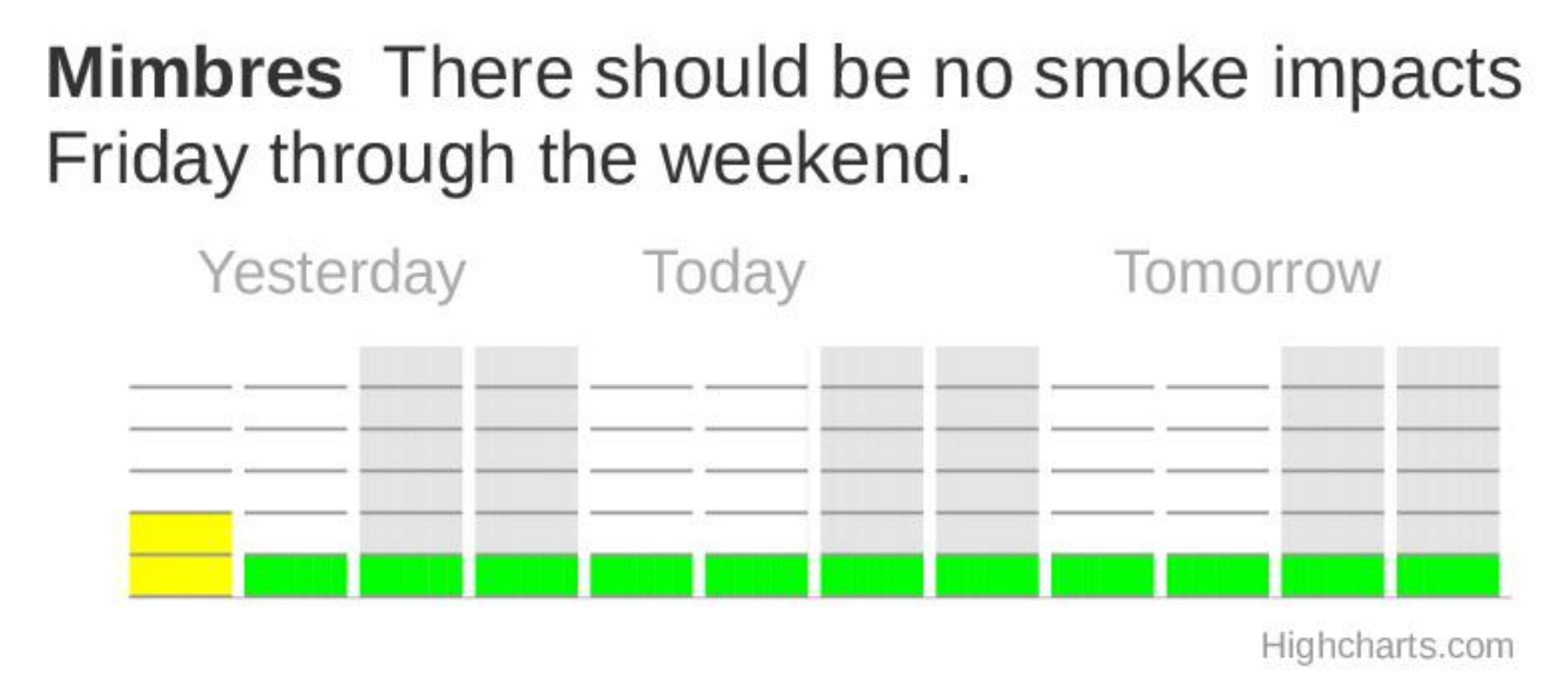
The [Turkeyfeather](#) fire is currently estimated at 24,128 acres and is 23% contained. Fire activity for the [Turkeyfeather](#) fire is expected to remain active.








### SMOKE

Smoke production continues from the Turkeyfeather Fire and other fires within the GNF, though impacts are expected to be less today. Light winds under the morning inversion will carry some smoke north to Reserve, but as the inversion lifts around 11 am, GOOD air quality (AQ) should return. In all other locations in the forecast area, GOOD AQ (based on fine particulate levels) should continue through the weekend.

### FINAL OUTLOOK

This is the final smoke outlook for this incident.



AIR QUALITY INDEX		ACTIONS TO PROTECT YOURSELF	LEARN MORE
	Hazardous (H)	Everyone should avoid any outdoor activity	
	Very Unhealthy (VU)	Everyone should avoid all physical outdoor activity	
	Unhealthy (U)	People within Sensitive Groups should avoid all physical activity	
	Unhealthy for Sensitive Groups (USG)	People within Sensitive Groups should reduce prolonged or heavy exertion	
	Moderate (M)	Unusually sensitive individuals should consider limiting prolonged or heavy exertion	
	Good (G)	None	
VIEW ONLINE FOR MORE INFORMATION		<a href="https://www.wildlandfiresmoke.net">https://www.wildlandfiresmoke.net</a>	

**Disclaimer:** This forecast is based on fine particulates only; ozone is not included. Forecasts may be wrong; use at own risk. Use caution as conditions can change quickly. See your health professional as needed. Smoke sensitive groups should take appropriate precautions.